
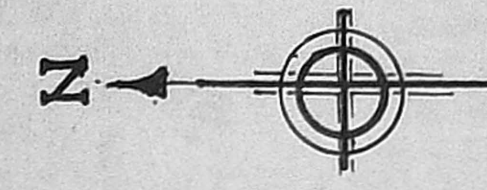
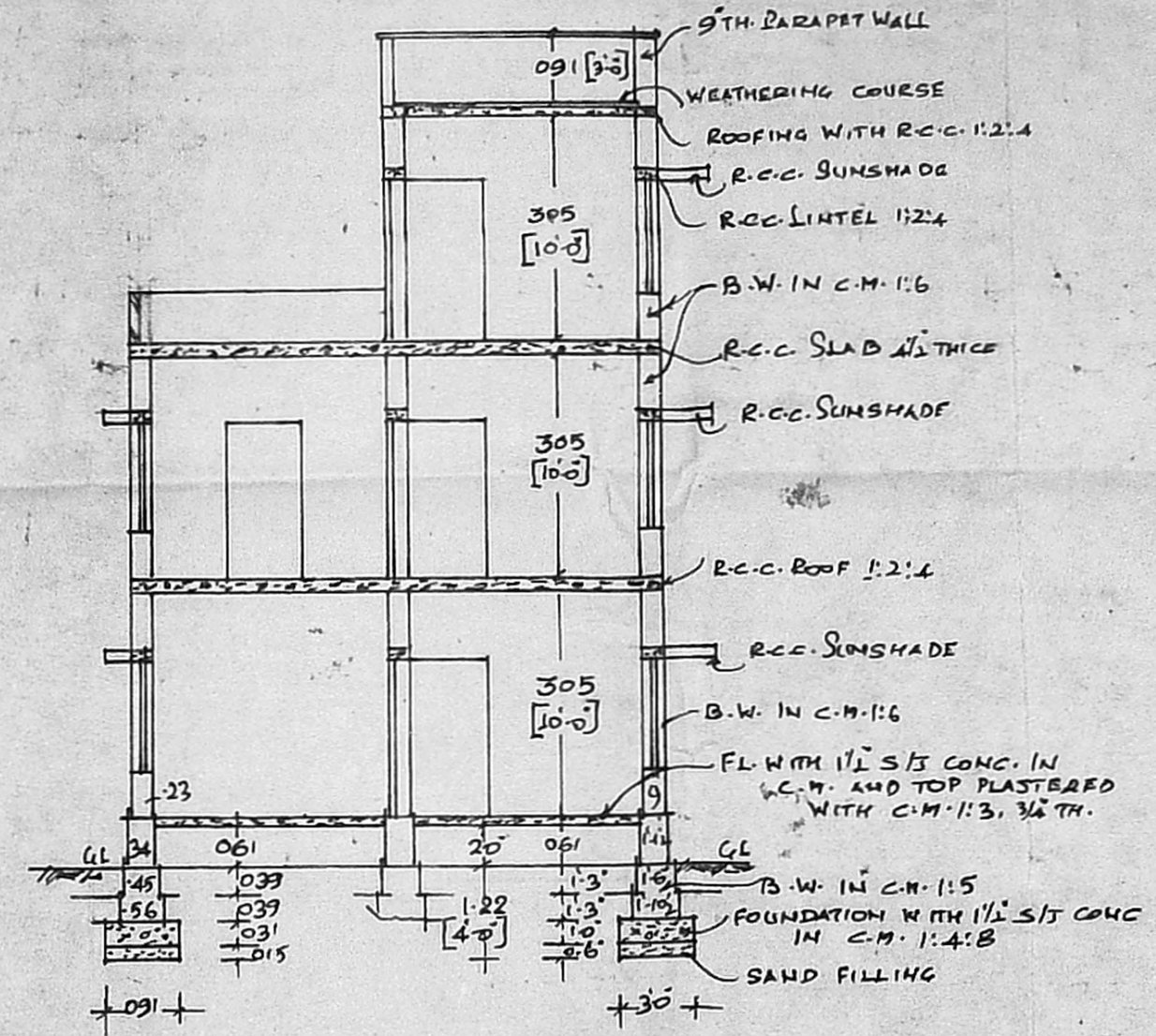


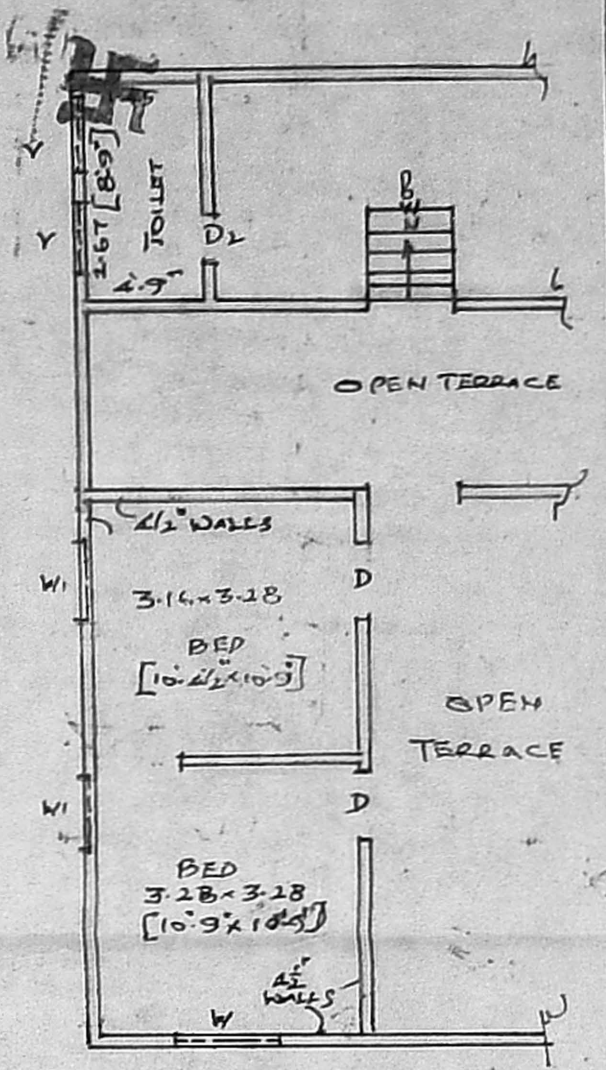
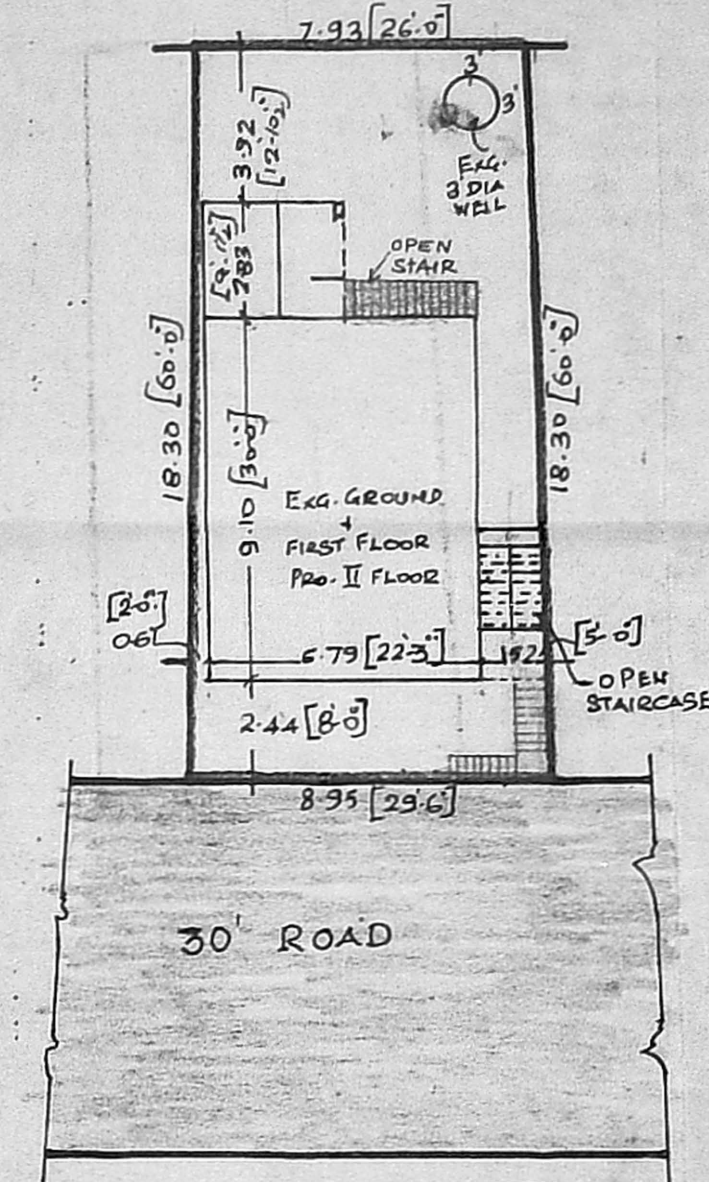
Plan showing the removal and reconstructed of the Existing stairs for the G.F. & proposed additional construction of second floor in plot no. 69 part S.No. 511 & 512 of tiruvottiyur village at periar nagar, Tiruvottiyur, madras - 19.  
 scale : 1 inch = 8 ft.



Elevation



Section on XY



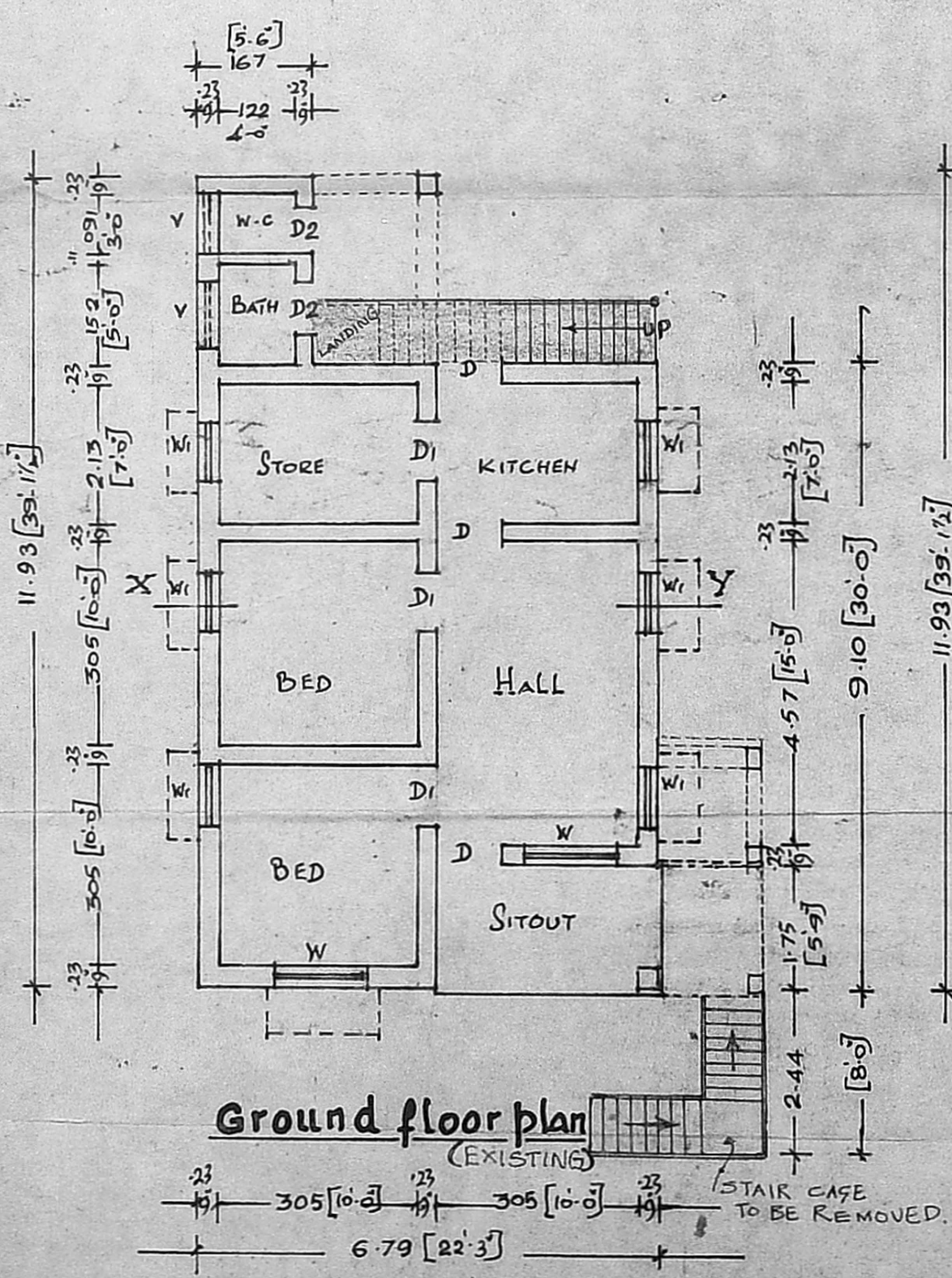
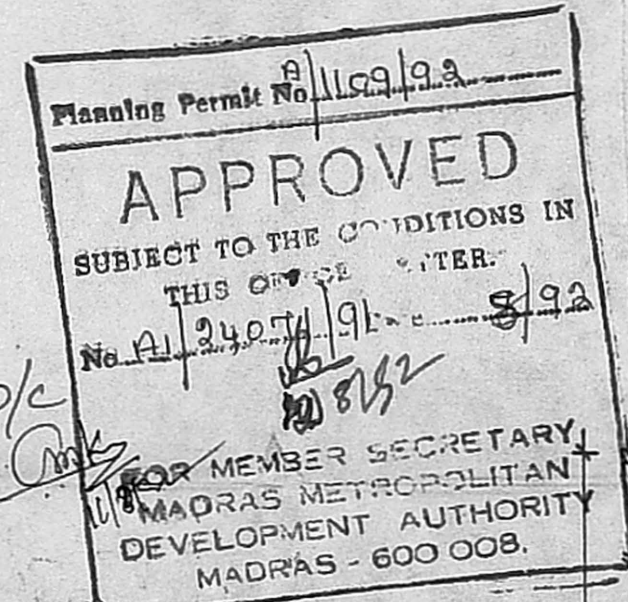
EXISTING II FLOOR PLAN  
 AGSHEET ROOFING TO BE REMOVED

SITE PLAN  
 SCALE: 1 INCH = 16'

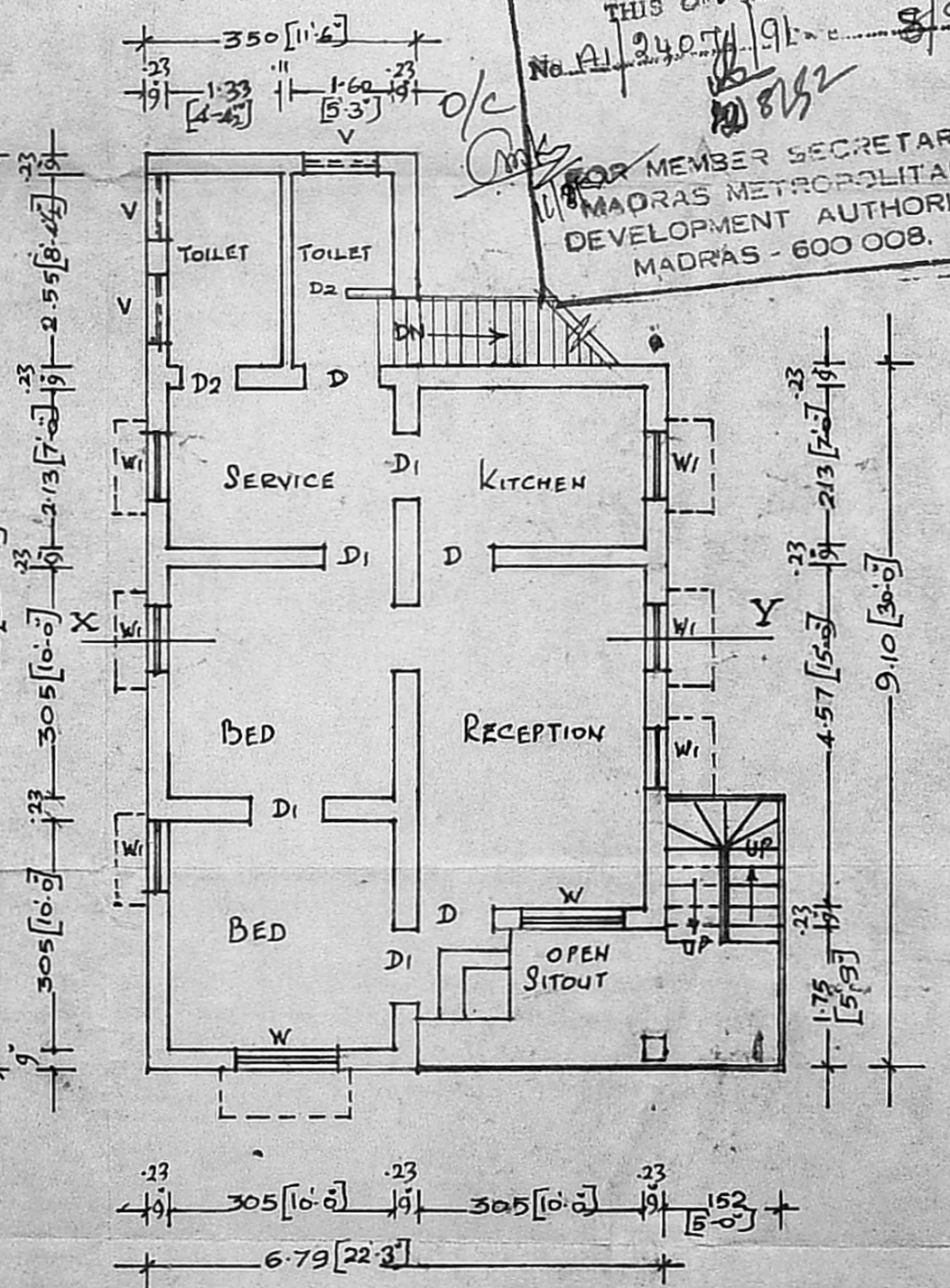
- EXISTING ROAD
- SITE BOUNDARY
- EXG. TO BE REMOVED
- PRO. II FLOOR

REFERENCE	
SITE AREA ...	154.68 M <sup>2</sup>
PLINTH AREA (EXG. GROUND FLOOR) ...	80.20 M <sup>2</sup>
EXG. FIRST FLOOR ...	80.20 M <sup>2</sup>
PRO. SECOND FLOOR ...	62.50 M <sup>2</sup>
COVERAGE: 51.8% F.S.I. 1.44	

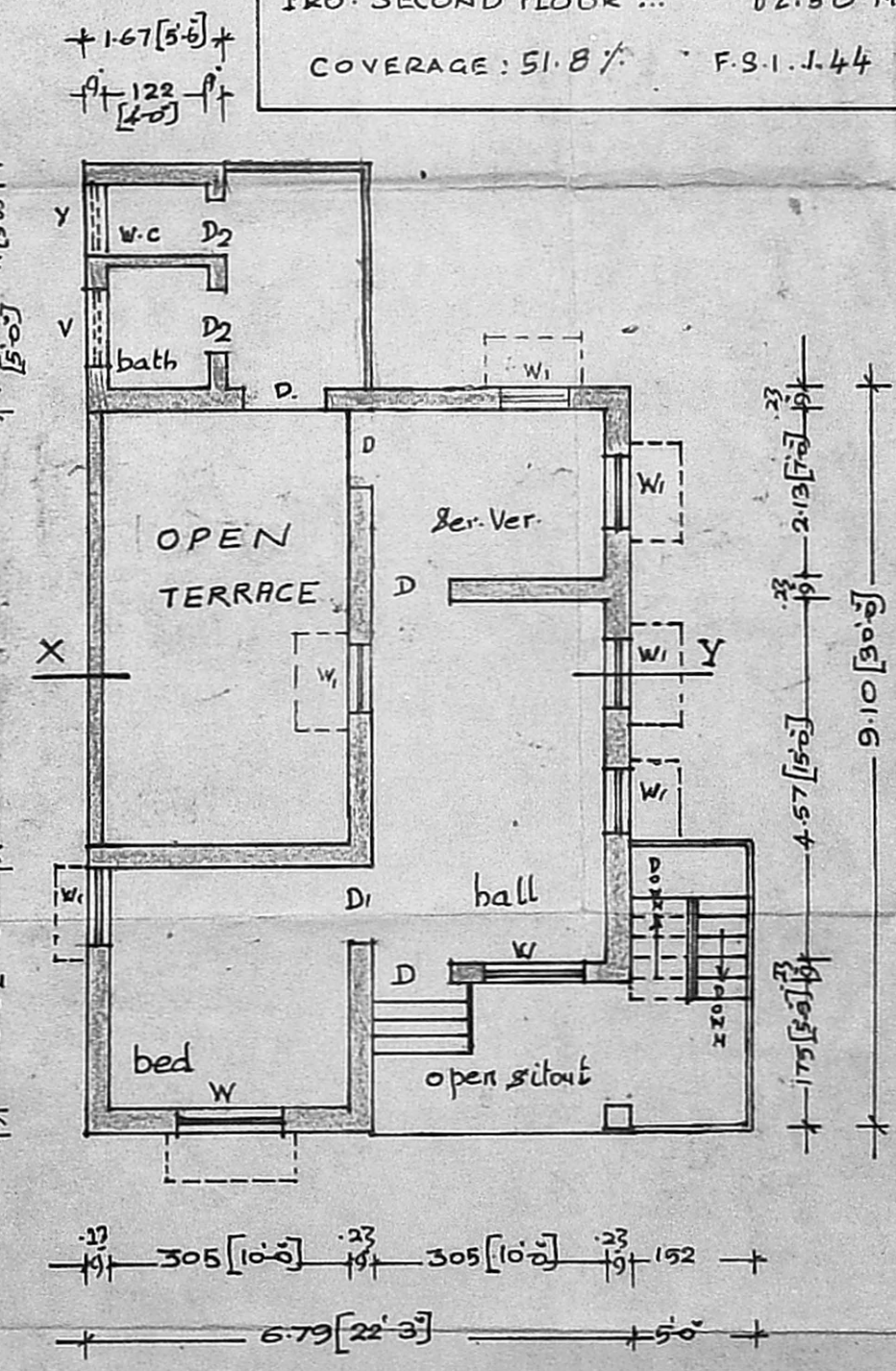
SCHEDULE OF JOINERIES	
D ...	1.00 x 2.15
D1 ...	0.91 x 2.15
D2 ...	0.61 x 1.83
W ...	1.37 x 1.52
W1 ...	0.91 x 1.52
Y ...	0.91 x 0.61
STAIRCASE: TREAD: 0.25 RISE: 0.17	



Ground floor plan (EXISTING)



first floor plan (EXISTING)



second floor plan (PROPOSAL)

*C. M. Mathavan*  
**C. M. MATHAVAN.**  
 LICENSED SURVEYOR  
 THIRUVOTTIYUR MUNICIPALITY,  
 NO. 93/A, T. H. ROAD,  
 (Near Municipal Office)  
 THIRUVOTTIYUR, MADRAS-19  
 applicant